































HCP/NCCP AREA

- | | |
|--|--|
|  Altamont Pass Wind Resource Area |  PCCP |
|  Bay Delta Conservation Plan |  Palos Verdes Peninsula |
|  Butte HCP |  San Deigo MSHCP - Incorporated Subarea Plan |
|  Cochella Valley MSHCP |  San Diego MSHCP - East County |
|  Desert Renewable Energy Conservation Plan |  San Diego MSHCP - North County |
|  East Bay Parks HCP |  San Diego MSHCP - South County Subarea Plan |
|  East Contra Costa County HCP |  San Diego Multiple HCP - NW Subregional Plan |
|  Imperial Irrigation District NCCP |  San Luis Obispo Coast HCP |
|  Kern County Valley Floor HCP |  Santa Clara County HCP |
|  Lower Colorado River MSHCP |  South Sacramento HCP |
|  Mendocino |  Stanford HCP |
|  Metropolitan Bakersfield HCP |  West Mojave Plan |
|  Natomas Basin HCP |  Western Riverside MSHCP |
|  Orange Central Coastal HCP |  Yolo Natural Heritage Program |
|  Orange County Transportation Authority HCP |  Yuba / Sutter HCP |

STATE OF CALIFORNIA

**HABITAT
CONSERVATION
PLANS
&
NATURAL
COMMUNITY
CONSERVATION
PLANS**